ANALISI DELLA MOBILITÀ

PIANI E PROGETTI PER LA MOBILITÀ E LA LOGISTICA



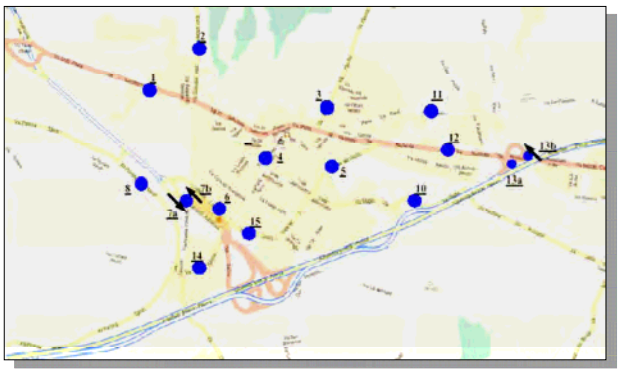

Postazioni di rilevazione del traffico

Descrizione sintetica dell'incarico

Predisposizione di un Modello di simulazione del traffico veicolare del Comune di San Martino Buon Albergo nell'ambito della valutazione degli effetti generati dalle previsioni infrastrutturali per la mobilità, coordinato e a supporto della redazione del Piano di Assetto del Territorio (PAT).

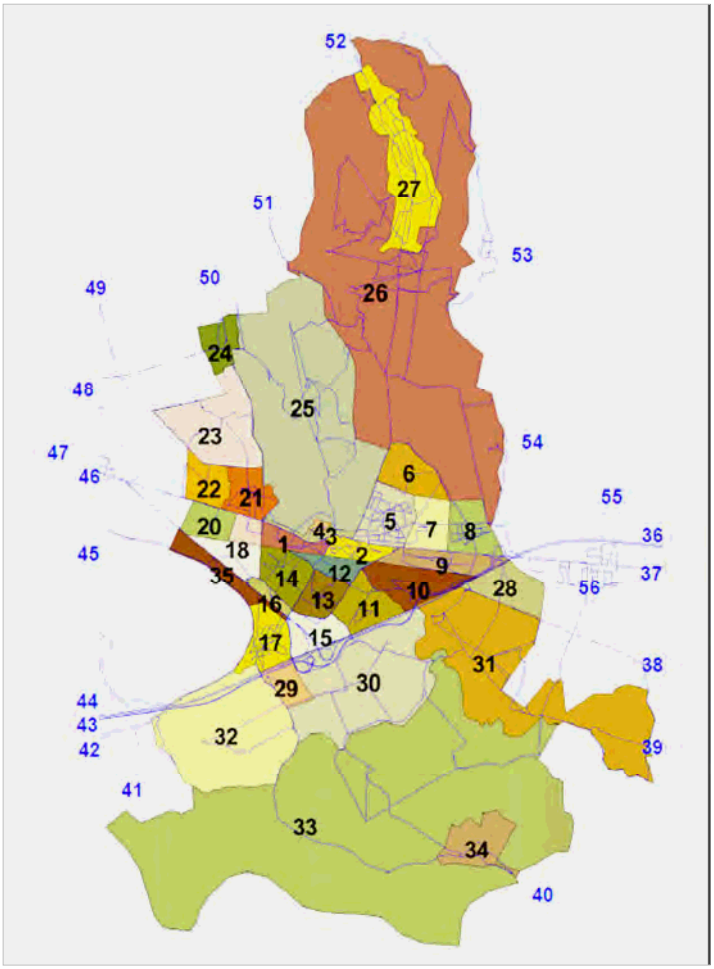

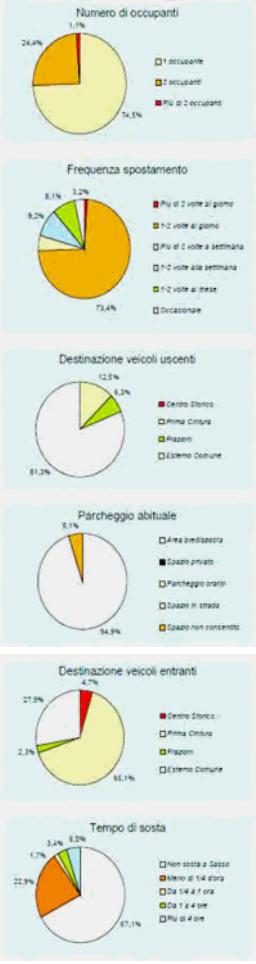

■ **Committente**

Comune di San Martino Buon Albergo (VR)

■ **Determinazione**

n.

■ **Periodo**

2006/2007

■ **Importo**

€

■ **Tipologia di studio**

Analisi della Mobilità

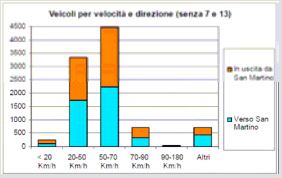

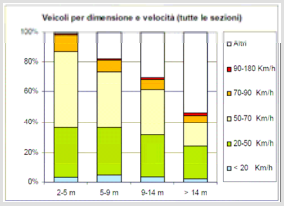

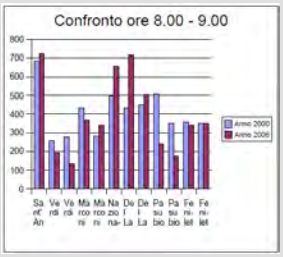

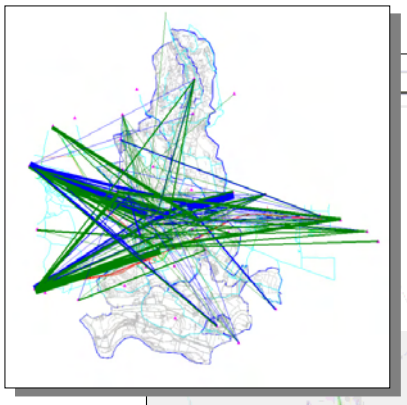

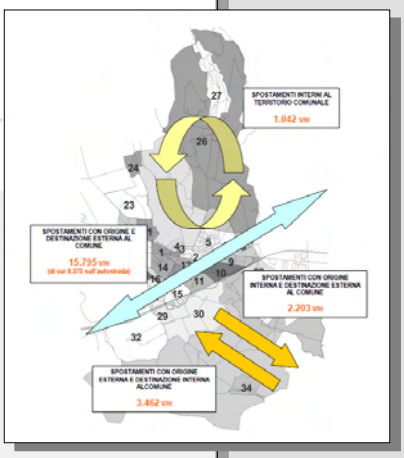
SPOSTAMENTI INTERNI AL TERRITORIO COMUNALE
1.042 veh
SPOSTAMENTI CON ORIGINE E DESTINAZIONE ESTERNA AL COMUNE
15.795 veh
SPOSTAMENTI CON ORIGINE INTERNA E DESTINAZIONE ESTERNA AL COMUNE
2.203 veh
SPOSTAMENTI CON ORIGINE ESTERNA E DESTINAZIONE INTERNA AL COMUNE
3.462 veh

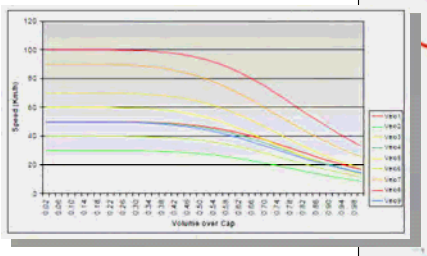
Speed (Km/h)
Volume over Cap

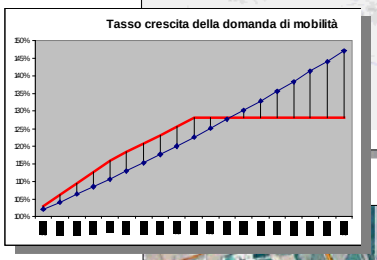
Tasso crescita della domanda di mobilità

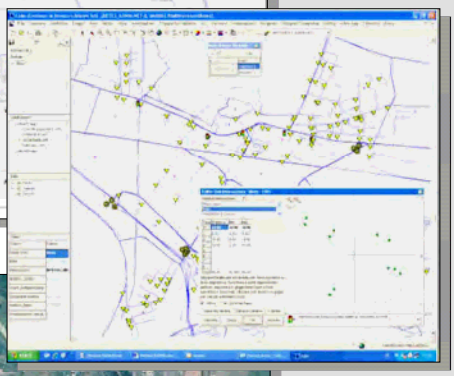

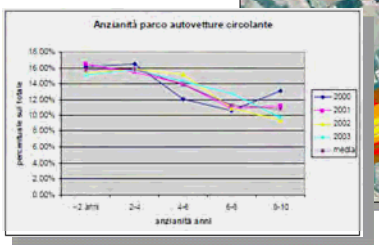
Anzianità parco autovetture circolante
percentuale sul totale
anzianità anni
2000
2001
2002
2003
media

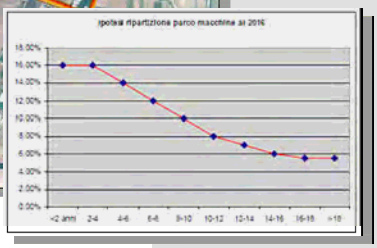
Ipotesi ripartizione parco macchine al 2016